

# **MUNICIPAL REVENUE STAMPS OF ECUADOR**

**Elvis Vélez  
Casilla 7021  
090110 Guayaquil  
Ecuador**

**+593 4 244 9394**

**+593 9 719 2122**

**[elvisvelez@gmail.com](mailto:elvisvelez@gmail.com)**

# MUNICIPAL REVENUE STAMPS OF ECUADOR

With the Revenue Law (*Ley de Timbres*) of 1881, documentary revenue stamps were released for the first. Before this date taxes have been paid using revenue stamped paper.

With the promulgation of the new Municipal Regime Law (*Ley de Regimen Municipal*) in the Supplement of Official Registry N° 680 of Jan. 31, 1966, the municipal revenue stamp was born.

**Ley de Régimen Municipal  
Timbre Municipal**

**Art. 437.-** Corresponde a la Municipalidad la tasa de timbres en los documentos de tramitación municipal, como son las solicitudes, reclamos, vales de pago, etc. Para el cobro de esta tasa la Municipalidad respectiva hará la impresión de los timbres necesarios, en los valores suficientes para atender la demanda de las municipalidades. Las emisiones se sujetarán, en lo posible, a las normas que para este efecto se establecen en la Ley de Timbres Fiscales.

La aplicación de esta tasa, así como su cuantía, serán las siguientes:

a) Los documentos sujetos a la contribución de timbres, según la Ley de la materia, que se presenten para su tramitación administrativa, en las municipalidades, deberán únicamente el timbre municipal en sustitución del timbre fiscal;

b) Las tasas serán las siguientes:

1. Solicitudes, memoriales y otros documentos que se presenten en las municipalidades, deberán en cada hoja **tres suces**;
2. Los vales que se elaboren para los egresos municipales que han de presentarse para su cobro en tesorería:

Hasta \$/200	\$/ 0,50
De \$/200 a \$/500	\$/ 1,00
De más de \$/500	\$/ 2,00

*Corresponds to the Municipality the tax of revenue stamps in documents of municipal procedure, as requests, reclamations, bonds of payment, etc. For the collection of this tax the respective Municipality will make the impression of the necessary revenue stamps, in the values enough to take care of the demand of the municipalities. The issues will subject, as far as possible, to the regulations about this matter shown in the Law of Revenue Stamps.*

*The application of this tax, as well as their quantity, will be the following:*

*a) The subject documents to the contribution of revenue stamps, according to the Law on this matter, that presented for their administrative procedure, in the municipalities, will have only the municipal revenue stamp replacing the national revenue stamp;*

*b) The rates will be the following:*

*1. Requests, memorials and other documents presented in the municipalities, will have in each three sheet 3 suces;*

*2. The bonds that are elaborated for the municipal debits that are to be presented for it's payment in the treasury department:*

<i>To \$/200</i>	<i>\$/0,50</i>
<i>From \$/200 to \$/500</i>	<i>\$/1,00</i>
<i>More than \$/500</i>	<i>\$/2,00</i>

Earlier 4 cantons put into circulation their own revenue stamps. The earliest known dates are as follows: Guayaquil 1904, Quito 1911, Quevedo 1949 and Babahoyo 1960.

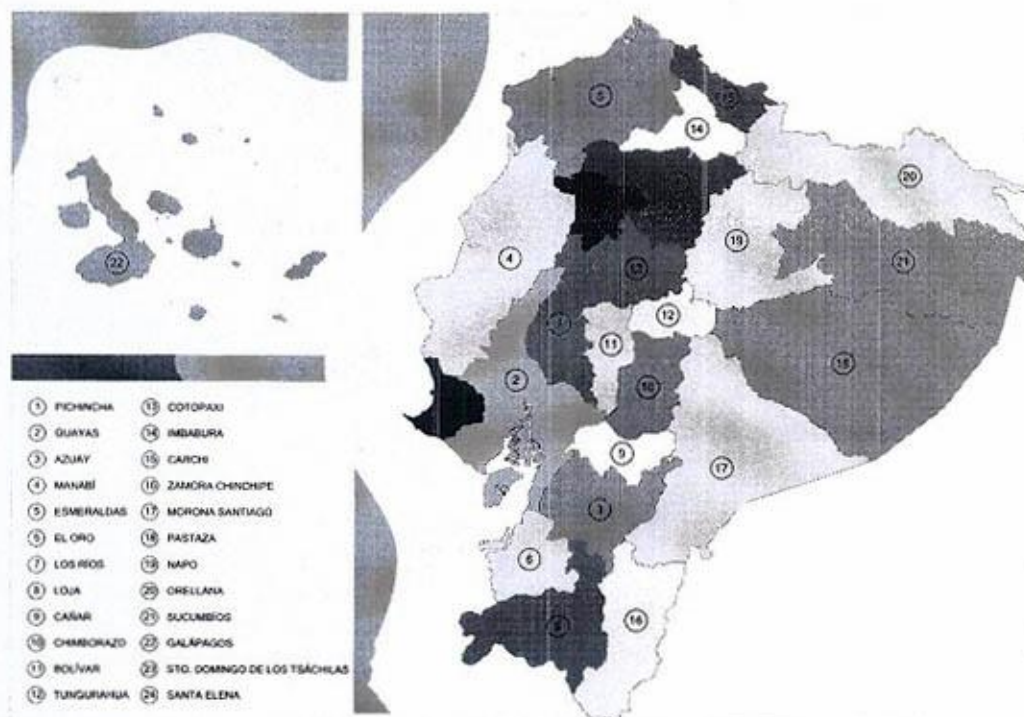
No specialized publications exist on this topic. There are only small articles in philatelic magazines. The main reference that can be used in research start is the Ecuadorian National and Cantons Legislation. Without a doubt this is a great area of study waiting to be discovered.



## ADMINISTRATIVE DIVISION

The Republic of Ecuador (*República del Ecuador*) is bordered by Colombia on the north, by Peru on the east and south, and by the Pacific Ocean to the west. The country also includes the Galápagos Islands in the Pacific, about 965km west of the mainland. Ecuador straddles the equator, from which it takes its name, and has an area of 256,370km<sup>2</sup> with a population of about 12 million of inhabitants. Its capital city is Quito and its largest city is Guayaquil.

Ecuador is divided into 24 provinces (*provincias*), each with its own administrative capital. The provinces are divided into 219 cantons (*cantones*) and subdivided into parishes (*parroquias*).



### PROVINCES OF ECUADOR

Province	Capital	Province	Capital
1. Azuay	Cuenca	13. Los Ríos	Babahoyo
2. Bolívar	Guaranda	14. Manabí	Portoviejo
3. Cañar	Azogues	15. Morona Santiago	Macas
4. Carchi	Tulcán	16. Napo	Tena
5. Chimborazo	Riobamba	17. Orellana	Puerto Francisco de Orellana
6. Cotopaxi	Latacunga	18. Pastaza	Puyo
7. El Oro	Machala	19. Pichincha	Quito
8. Esmeraldas	Esmeraldas	20. Santa Elena	Santa Elena
9. Galápagos	Puerto Baquerizo Moreno	21. Santo Domingo	Santo Domingo
10. Guayas	Guayaquil	22. Sucumbíos	Nueva Loja
11. Imbabura	Ibarra	23. Tungurahua	Ambato
12. Loja	Loja	24. Zamora Chinchipe	Zamora

## **CANCELLATIONS**

Under the Ecuadorian laws, revenue stamps must be cancelled in one of these ways:

- Date or manuscript signature of the person cancelling the stamp.
- Hand stamp identifying the cancelling office.
- By punch, in various shapes.

## **PRINTERS**

Due the Decree N° 014 (Registro Oficial N° 92, April 27, 1967), the only printer authorized to print revenues (and other fiscal papers) was the IGM (Military Geographic Institute). Sometimes this decree has been ignored and stamps were made in local printers shops.

## **PAPER**

Security paper used to print municipal revenue stamps is the same used on national revenues and postage stamps of that period.

## **SHEET LAYOUT**

IGM issues has been made in sheets of 5 x 5 (25 stamps), without a few exceptions. Some odd examples are **San Cristobal** 1970, sheets of 6 x 6 (36 stamps); **Girón** 1970, sheets of 3 x 10 (30 stamps); and **Quito** 2002, sheets of 10 x 10 (100 stamps).

## **WATERMARKS**

Watermarks on municipal revenue stamps shows the Ecuadorian coat of arms and alternate inscriptions: INSTITUTO GEOGRAFICO MILITAR/REPUBLICA DEL ECUADOR. This watermark exist in different positions on same stamp.

## **AVAILABILITY**

Municipal revenue stamps, instead national revenues, were only available at the issuer city municipal headquarters. After a few big cities, most cantons have small populations and have far away locations. Ecuador is not a popular country for stamps collectors and less for revenue stamps. We have no info about a previous Ecuadorian collection on this field.

The only source for local revenues are documents on private hands (owners), cantonal archives and back of the book stamps of postage stamps collections.

Due Ecuadorian laws, archives must be stored by five years before being destroyed. After this date almost all of the cantonal archives will have been burned or recycled. Most revenue stamps have not survived. Sometimes entire archives, plenty of revenue stamps, has been destroyed by fire (Balzar) or flood (Yucuambi).

To collect these stamps, we had to travel around the country town by town, it has been a very slow process. Of course, this is not a full collection, many unknown stamps remain on archives or private hands (not collectors). We hope to obtain more in the near future. Many others will never be known.

## **CONDITION**

Obtaining revenue stamps in perfect condition is not always an option. This is more evident on very small cantons with no places to search for the stamps.

**SOME ITEMS ARE THE ONLY KNOWN COPIES,**  
**YOU MAY RECOGNIZE THESE RARITIES BECAUSE**  
**TEXTS BELOW ARE UNDERLINED.**



# 1 PROVINCE OF AZUAY



Camilo Ponce Enríquez  
 Chordeleg  
 Cuenca  
 El Pan  
 Guachapala  
 Gualaceo  
 Girón  
 Nabón

Oña  
 Paute  
 Pucara  
 Santa Isabel  
 San Fernando  
 Sevilla de Oro  
 Sigsig

## 1.1 CUENCA

Cantonal Head: Cuenca.

Area: 2,852 km<sup>2</sup>.

Population: 417,700.

1966. Arms of Cuenca. Perf. 14 1/4. Litho. Unwatermarked.  
 Printed by De La Rue de Colombia.



1972-1976. Arms of Cuenca. Perf. 12 1/2. Litho. Unwatermarked. Local print.





## 1.1 CUENCA

1976-1998. Arms of Cuenca. Perf. 11 1/2. Litho. Watermark Arms of Ecuador.  
Printed by Instituto Geografico Militar.



1 sucres

3 sucres

20 sucres

50 sucres



100 sucres

100 sucres

500 sucres

2,000 sucres

5,000 sucres

## 1.2 EL PAN

Cantonal Head: El Pan.

Area: 145 km<sup>2</sup>.

Population: 3,100.

1993. Arms of El Pan. Perf. 13 x 13 1/4. Litho. Watermark Arms of Ecuador  
Printed by Instituto Geografico Militar.



200 sucres

300 sucres

500 sucres



### 1.3 GUACHAPALA

Cantonal Head: Guachapala.

Area: 63 km<sup>2</sup>.

Population: 3,200.

1996. Arms of Guachapala. Perf. 13 x 13 ¼. Litho. Watermark Arms of Ecuador  
Printed by Instituto Geografico Militar.



1,000 sucres

### 1.4 GUALACEO

Cantonal Head: Gualaceo.

Area: 395 km<sup>2</sup>.

Population: 38,600.

1996. Arms of Gualaceo. Perf. 13 x 13 ¼. Litho. Watermark Arms of Ecuador  
Printed by Instituto Geografico Militar.



1,000 sucres



10,000 sucres

### 1.5 SAN FERNANDO

Cantonal Head: San Fernando.

Area: 137 km<sup>2</sup>.

Population: 4,100.

1988. Arms of San Fernando. Perf. 13 x 13 ¼. Litho. Watermark Arms of Ecuador  
Printed by Instituto Geografico Militar.



10 sucres



20 sucres



50 sucres



100 sucres

# 1.5 SAN FERNANDO

1966. Imperf. Inkjet. Unwatermarked. Provisional issue.



# 1.6 GIRON

Cantonal Head: Girón.

Area: 385 km<sup>2</sup>.

Population: 12,600.

1966. Arms of Girón. Perf. 10 1/2. Litho. Unwatermarked. Local print.



50 centavos



Red color missing



1 sucre + 2 sucres



Imperforated between



Shifted colors



## 2 PROVINCE OF BOLIVAR



Caluma  
Chillanes  
Chimbo  
Echeandía  
Guaranda  
Las Naves  
San Miguel

### 2.1 CHIMBO

Cantonal Head: San José de Chimbo.

Area: 306 km<sup>2</sup>.

Population: 15,100.

2000. Arms of San José de Chimbo. Perf. 13 x 13 ¼. Watermark Arms of Ecuador.  
Printed by Instituto Geografico Militar.



40 centavos

### 2.2 SAN MIGUEL

Cantonal Head: San Miguel de Bolívar.

Area: 619 km<sup>2</sup>.

Population: 26,800.

1994-1998. Arms of San Miguel de Bolívar. Perf. 13 x 13 ¼. Watermark Arms of Ecuador.  
Printed by Instituto Geografico Militar.



350 sucres



1,000 sucres



2,000 sucres  
Children Patronage

### 3 PROVINCE OF CAÑAR



Azogues  
Cañar  
Biblián  
Déleg  
El Tambo  
La Troncal  
Suscal

#### 3.1 AZOGUES

Cantonal Head: Azogues.

Area: 929 km<sup>2</sup>.

Population: 54,900.

**JEFATURA DE CENSO Y ESTADISTICA MUNICIPAL**  
**MATRICULA DE VEHICULOS MOTORIZADOS**

Propietario *Juan Sanzolo Ramon Pansac*  
Domicilio *Azogues*  
Clase de Vehículo *Camioneta*  
Marca *Nissan*  
Modelo *1979*  
Capacidad *3/4*  
Servicio que presta *publico*  
Motor No *L40786996*  
Estado del Vehículo *Buena*  
Impuesto a satisfacer *160*

Azogues, a *18* de *Diciembre* de 197*8*

*Concio Cordova*  
JEFE DE RENTAS Y ESTADISTICA MUNICIPAL

#### Car Registration.

Document franked with 3 sucres (2) stamps for a 6 sucres tax. December 18, 1987.



### 3.1 AZOGUES

1968. Arms of Azogues. Perf. 10 3/4. Unwatermarked.  
Local print.



2 sucres

1982-2000. Arms of Azogues. Perf. 13 x 13 1/4. Watermark Arms of Ecuador.  
Printed by Instituto Geografico Militar.



3 sucres



25 centavos



50 centavos



#### CERTIFICADO DE AVALUO Y ACTUALIZACION CATASTRAL

TRAMITE N°.....

El Infrascrito Jefe de Avalúos Municipal, certifica que revisados los registros catastrales del cantón, el (la) señor (a) MANUEL FIDEL SAETERO LUDIZAGA, con cédula N° 030041202-0, consta en el catastro del año de 199...9.

Cantón AZOGUES Parroquia TADAY Reg. N° .....

..... F. A. N° ..... con el predio CHICO RODEO y un Avalúo Catastral de S/. XXXXXXXXXX

Certificate of Cadastral Value.  
Document franked with 500 sucres stamp. February 2, 1999.

### 3.2 BIBLIAN

Cantonal Head: Biblián.

Area: 329 km<sup>2</sup>.

Population: 20,100.

1968. Arms of Biblián. Imperf. Unwatermarked.  
Local print.



3 sucres

1982-1990. Arms of Biblián. Perf. 13 x 13 ¼. Watermark Arms of Ecuador.  
Printed by Instituto Geografico Militar.



3 sucres



950 sucres

### 3.3 DELEG

Cantonal Head: Déleg

Area: 121 km<sup>2</sup>.

Population: 6,300.

1994-2000. Arms of Déleg. Perf. 13 ¼. Watermark Arms of Ecuador.  
Printed by Instituto Geografico Militar.



500 sucres



850 sucres



950 sucres



1,000 sucres



4 centavos



### 3.3 DELEG

1998. Arms of Déleg. Perf.  $9\frac{1}{2}$  vertical / Imperf. Unwatermarked.  
Local print.



1,000 sucres

1,000 sucres

### 3.4 EL TAMBO

Cantonal Head: El Tambo.  
Area: 138 km<sup>2</sup>.  
Population: 8,300.

1994-1998. Arms of El Tambo. Perf.  $13 \times 13\frac{1}{4}$ . Watermark Arms of Ecuador.  
Printed by Instituto Geografico Militar.



300 sucres

475 sucres

500 sucres

### 3.5 LA TRONCAL

Cantonal Head: La Troncal.  
Area: 344 km<sup>2</sup>.  
Population: 44,300.

1980-2000. Arms of La Troncal. Perf.  $13 \times 13\frac{1}{4}$ . Watermark Arms of Ecuador.  
Printed by Instituto Geografico Militar.



10 sucres

500 sucres

1,000 sucres

1 dólar

## 4 PROVINCE OF CARCHI



Bolívar  
Espejo  
Mira  
Montufar  
San Pedro de Huaca  
Tulcán

### 4.1 TULCAN

Cantonal Head: Tulcán.

Area: 1,633 km<sup>2</sup>.

Population: 77,200.

2000. Arms of Tulcán. Perf. 9 1/2. Unwatermarked.  
Local print.



1,000 sucres



2,000 sucres

### 4.2 BOLIVAR

Cantonal Head: San Miguel de Bolívar.

Area: 488 km<sup>2</sup>.

Population: 13,900.

2000. Arms of Bolívar. Perf. 13 x 13 1/4. Watermark Arms of Ecuador.  
Printed by Instituto Geografico Militar.



20 centavos



50 centavos



2 dólares



5 dólares



5 dólares



### 4.3 ESPEJO

Cantonal Head: El Angel

Area: 496 km<sup>2</sup>.

Population: 13,600.

1972. Arms of Espejo. Perf. 12 1/2 x 13. Watermark Arms of Ecuador.  
Printed by Instituto Geografico Militar.



50 centavos

### 4.4 MIRA

Cantonal Head: Mira.

Area: 677 km<sup>2</sup>.

Population: 13,100.

2000. Arms of Mira. Perf. 12 1/2 x 13. Watermark Arms of Ecuador.  
Printed by Instituto Geografico Militar.



20 centavos



1	
2	
3	Señor
4	JEFE DE AVALUOS Y CATASTROS
5	En su Despacho
6	De mis consideraciones:
7	Por medio de la presente quiero solicitar a
8	usted se me de haciendo un reavaluo de la propiedad que tiene el
9	Sr. Juan Montalva casa que
10	que es necesari para la
11	
12	vorablemente m

**Request.**

Document franked with 5 sucres (2) and 100 sucres stamps,  
for a 110 sucres tax. February 22, 1989.

## 4.5 MONTUFAR

Cantonal Head: San Gabriel.

Area: 414 km<sup>2</sup>.

Population: 28,600.

1968-1974. Arms of Montufar. Perf. 12. Unwatermarked.  
Local print.



1 sucre



2 sucres



3 sucres



3 sucres



3 sucres



2 sucres



3 sucres

1980-1988. Arms of Montufar. Perf. 11. Unwatermarked.  
Local print.



3 sucres



5 sucres



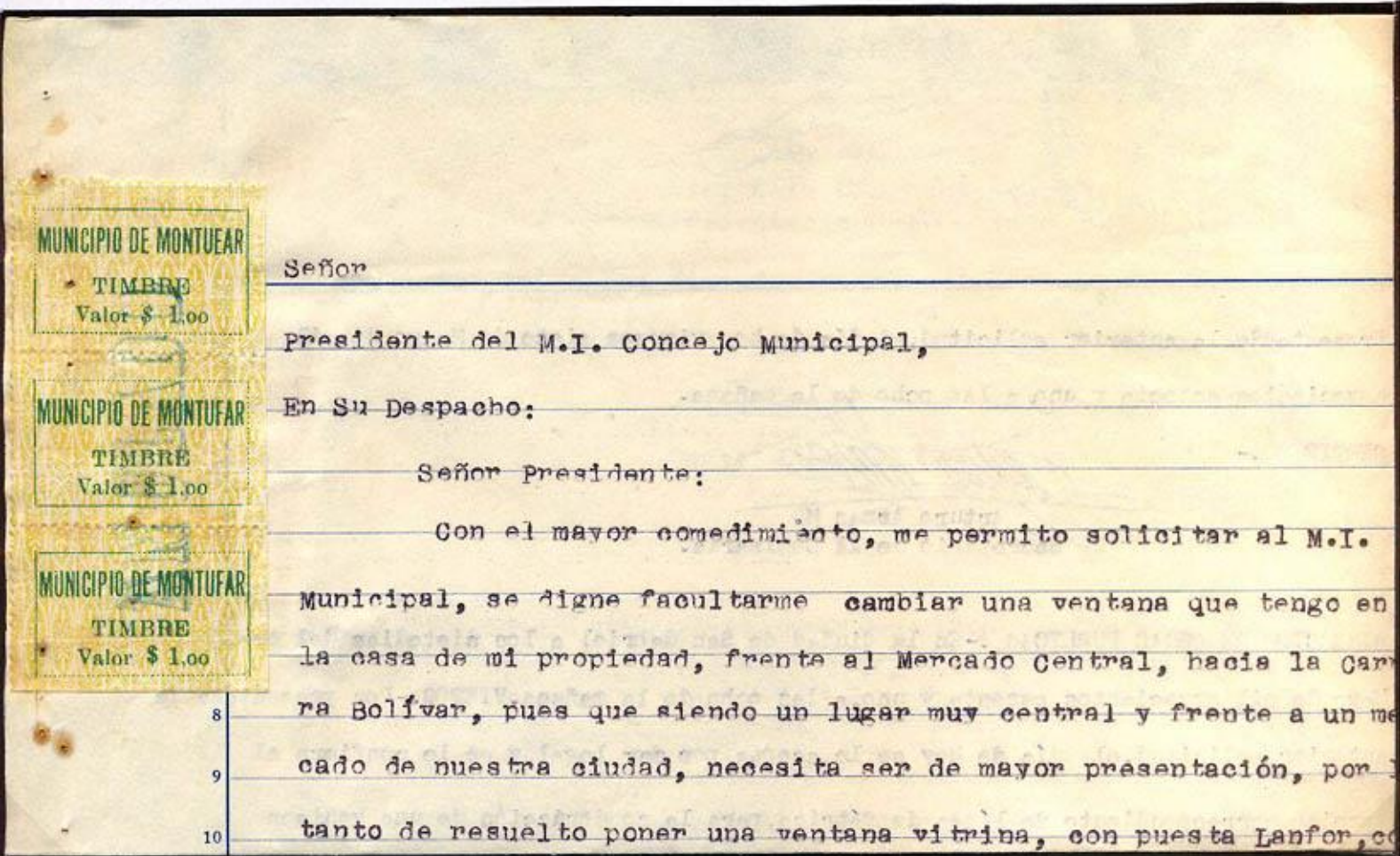
10 sucres



100 sucres



## 4.5 MONTUFAR



### Request.

Document franked with 1 sucre stamp (3) for a 3 sucres rate. May 6, 1971.

Vertical strip of 3 with 3 varieties on currency symbol.

## 4.6 SAN PEDRO DE HUACA

Cantonal Head: San Pedro de Huaca.

Area: 82 km<sup>2</sup>.

Population: 6,900.

1998-2000. Arms of San Pedro de Huaca. Perf. 13 x 13 ¼. Watermark Arms of Ecuador.  
Printed by Instituto Geografico Militar.



5,000 sucres

10,000 sucres

40 centavos



## 5 PROVINCE OF CHIMBORAZO



Alausí	Guamote
Chambo	Guano
Chunchi	Pallatanga
Colta	Penipe
Cumandá	Riobamba

### 5.1 RIOBAMBA

Cantonal Head: Riobamba.

Area: 1,027 km<sup>2</sup>.

Population: 193,400.

1967-1983. Arms of Riobamba. Perf. 10 ½. Typo.

Printed on back side of Municipal Bonds coupons for the construction of the Station of Electrical Energy.  
Local print.



3 sucres



3 sucres



3 sucres



3 sucres



5.1 RIOBAMBA



3 sucres



3 sucres



front of the coupon



1 sucre



2 sucres



10 sucres

Pair with different currency symbol: S/. y \$



8 sucres

Pair with different currency symbol: S/. y \$



## 5.1 RIOBAMBA



1 sucre  
 Pair with different currency symbol: S/. y \$

## 5.2 ALAUSI

Cantonal Head: Alausí.  
 Area: 1,126 km<sup>2</sup>.  
 Population: 42,900.

2000. Arms of Alausí. Perf. 13 x 13 ¼. Litho. Watermark Arms of Ecuador.  
 Printed by Instituto Geografico Militar.



3 different values  
 in vertical strip



## 5.2 ALAUSI

C E R T I F I C A :

----- Que la señorita GIOMAR PATRICIA RIVADENEIRA MONCAYO,  
 portadora de la cédula Unica 06-0035833, cédula Tributaría No  
 52614, no adeuda a este Municipio por ningún concepto.

Es todo cuanto tengo a bien certificar en honor  
 a la verdad.

Alausí, 22 de Julio de 1.976

*Bolivar Robles Cabezas*  
 Bolívar Robles Cabezas  
 Tesorero Municipal.

*Certificate of not owe taxes to the Municipality.*

*Document franked with 50 centavos (2) and 2 sucres (2) stamps for a 5 sucres tax. July 22, 1976.*

## 5.3 CHAMBO

Cantonal Head: Chambo.

Area: 158 km<sup>2</sup>.

Population: 10,600.

1992. Arms of Chambo. Perf. 9 ½ in one side. Typo. Unwatermarked.  
 Local print.



100 sucres



100 sucres



5.4 COLTA

Cantonal Head: Cajabamba.

Area: 544 km<sup>2</sup>.

Population: 44,800.

Vale Un Sucre

Vale Dos Sucres

Vale Dos Sucres

Nº 888

**TESORERIA MUNICIPAL D**

El Tesorero Municipal del Cantón Co

**CERTIFICA :**

que **el Sr. JORGE WASHINGTON ANDRADE VACA,**

a la presente fecha no adeuda impuesto Municipal

Colta, a **22** de **April** de

Cédula de Identidad Nº **06-0038657**

Certificado Electoral Nº .....

**EL TESORERO MDT**

VALIDO PARA 15 DIAS

*Certificate of not owe taxes to the Municipality*

*Document franked with 1 sucre and 2 sucres (2) stamps for a 5 sucres tax. April 22, 1974*

*Two known variants in 2 sucres: value at top and value at bottom.*

9 mercial

10 En

11 Parroquial

12 considerada

13 de acuerdo

14 lo confier

PARA NOMBRAMIENTO

**COLTA**

ORIENTE DE AVALUOS Y CATASTROS

COLTA CUADOR

Colta, Abril 18 de 1.983

**VALOR**

OFIC	El Jefe d
Que, habien	Pallatanga
JUAN C, se	008865 con
9	mercial
10	En
11	Parroquial
12	considerada
13	de acuerdo
14	lo confier
15	

**Certificate of Cadastral Value.**

Document franked with 1 sucre and 3 sucres stamps, for a 4 sucres tax. April 18, 1983.





## 5.4 COLTA

1988. Arms of Colta. Perf. 11 ½. Typo. Unwatermarked  
Local print.



250 sucres



250 sucres



250 sucres

*Reversed Coat of Arms*

## 5.5 GUAMOTE

Cantonal Head: Guamote.

Area: 1,161 km<sup>2</sup>.

Population: 35,300.

1970-1990. Arms of Guamote. Perf. 11. Typo. Unwatermarked  
Local print.



50 centavos



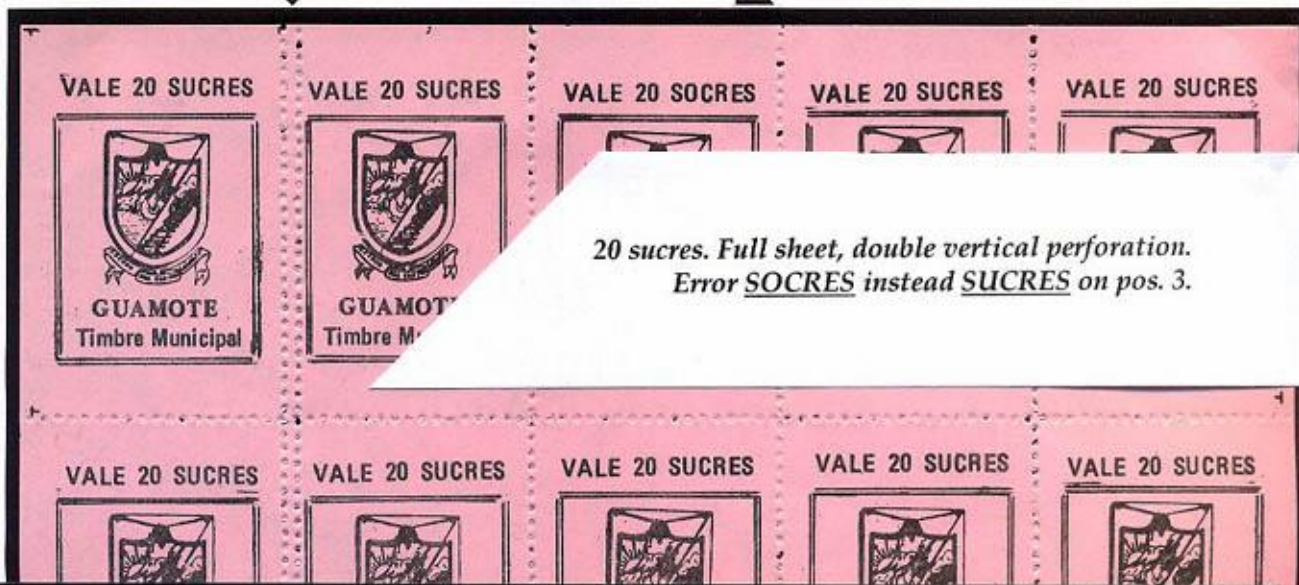
20 sucres



100 sucres



5.5 GUAMOTE



20 sucres. Full sheet, double vertical perforation.  
Error SOCRES instead SUCRES on pos. 3.



2,000 sucres. Full sheet, double vertical perforation.



## 5.5 GUAMOTE

1990-1996. Arms of Guamote. Perf. 11. Typo. Unwatermarked  
Local print.



500 sucres

1,000 sucres

2,000 sucres

## 5.6 GUANO

Cantonal Head: Guano.

Area: 599 km<sup>2</sup>.

Population: 38,900.

1972-2000. Arms of Ecuador. Typo/Litho. Unwatermarked. Local print.



1 sucre

2 sucres

1,000 sucres



50 centavos

1 dólar



## 5.7 PENIPE

Cantonal Head: Penipe.

Area: 393 km<sup>2</sup>.

Population: 6,500.

1978-1980. Arms of Ecuador. Perf. 13 x 13 ¼. Litho. Watermark Arms of Ecuador.  
Printed by Instituto Geografico Militar.



2 sucres

5 sucres

10 sucres

2000. Arms of Penipe. Imperf. Die cut. Litho. Self-adhesive. Local print.



50 centavos



1 dólar



2 dolares



50 centavos



## 6 PROVINCE OF COTOPAXI



La Maná  
Latacunga  
Pangua  
Pujilí  
Salcedo  
Saquisilí  
Sigchos

### 6.1 LATACUNGA

Cantonal Head: Latacunga.

Area: 1,534 km<sup>2</sup>.

Population: 134,100.

1970-1978. Arms of Latacunga. Perf. 12. Litho. Watermark Arms of Ecuador.  
Printed by Instituto Geografico Militar.



1980-2000. Arms of Latacunga. Perf. 13 x 13 ¼. Litho. Watermark Arms of Ecuador.  
Printed by Instituto Geografico Militar.





## 6.1 LATACUNGA

1990-2002. Arms of Latacunga. Perf. 13 x 13 ¼. Litho. Watermark Arms of Ecuador.  
Printed by Instituto Geografico Militar.



20 centavos

10 centavos

20 centavos

80 centavos

## 6.2 LA MANA

Cantonal Head: La Maná.

Area: 630 km<sup>2</sup>.

Population: 32,200.

1984-2000. Arms of La Maná. Perf. 9 ½. Typo. Unwatermarked. Local print.



60 sucres

600 sucres

50 centavos

## 6.3 PUJILI

Cantonal Head: Pujilí.

Area: 1,261 km<sup>2</sup>.

Population: 60,800.

1970-1978. Arms of Latacunga. Perf. 13 x 13 ¼. Litho. Watermark Arms of Ecuador.  
Printed by Instituto Geografico Militar.



500 sucres

1 dólar



6.3 PUJILI



**MUNICIPALIDAD DEL CANTON PUJILI**  
Sección Avalúos y Catastros  
**para el otorgamiento de Escrituras Públicas**

Pujilí, a 28 de Junio de 1983

DOVAL MALDONADO.

ñor a Rosa Elvira Medina Molina .- VENDE A.- Alejandro Chong Qui Moreano y otros

o sitio ..... , ubicado en el  
de la parroquia Pilaló ..... , de  
ención de un lote de terreno

*Public scripture granting permit.  
Document franked with 6 sucres stamp (3). June 28, 1983.*

6.4 SALCEDO

Cantonal Head: Salcedo.  
Area: 522 km<sup>2</sup>.  
Population: 51,400

1994. Arms of Salcedo. Perf. 13 x 13 1/4. Litho. Watermark Arms of Ecuador.  
Printed by Instituto Geografico Militar.



1,000 sucres



## 6.5 SAQUISILI

Cantonal Head: Saquisilí.

Area: 136 km<sup>2</sup>.

Population: 20,900

1996-2000. Arms of Latacunga. Perf. 13 x 13 ½. Litho. Watermark Arms of Ecuador.  
Printed by Instituto Geografico Militar.



1,000 sucres



1 dólar

## 6.6 SIGCHOS

Cantonal Head: Sigchos.

Area: 1,217 km<sup>2</sup>.

Population: 20,800

1997. Arms of Sigchos. Imperf. Inkjet. Unwatermarked.



8 centavos



8 centavos

2002. Arms of Sigchos. Imperf. Litho. Self-adhesive.



50 centavos



## 7 PROVINCE OF EL ORO



Arenillas  
Atahualpa  
Balsas  
Chilla  
El Guabo  
Huaquillas  
Las Lajas

Machala  
Marcabelí  
Pasaje  
Piñas  
Portovelo  
Santa Rosa  
Zaruma

### 7.1 MACHALA

Cantonal Head: Machala.

Area: 319 km<sup>2</sup>.

Population: 217,000.

1968. Arms of Machala. Perf. 14 ¼. Litho. Unwatermarked.  
Printed by De La Rue de Colombia.



50 centavos



1 sucre



2 sucres



3 sucres

1984. Arms of Machala. Perf. 13 x 13 ¼. Litho. Watermark Arms of Ecuador.  
Printed by Instituto Geografico Militar.



40 centavos



## 7.1 MACHALA

Serie CG

Nº 11931

VALOR S/ 50.00



I. MUNICIPALIDAD  
DE MACHALA



Registro económico correspondiente

Desde 2 de Agosto /88

Hasta 31 de Dic/88

GASEOSAS ARENENSES C.Ltda.

Nombre del Contribuyente o Representante Legal

DISTRIBUIDORA DE BEBIDAS GASEOSAS

Razón Social o Actividad

Céd. Identidad

Patent of salesman.

Document with 5 sucres (2), 10 sucres (4), 50 sucres (2), 100 sucres (3) and 500 sucres stamps for a 950 sucres tax. August 2, 1988.

## 7.2 ARENILLAS

Cantonal Head: Arenillas.

Area: 822 km<sup>2</sup>.

Population: 22,500.

1968. Arms of Arenillas. Perf. 11 1/2. Litho. Unwatermarked. Local print.



50 centavos



1 sucre



### 7.3 ATAHUALPA

Cantonal Head: Paccha.

Area: 279 km<sup>2</sup>.

Population: 5,500.

1986. Arms of Atahualpa. Perf. 11. Litho. Unwatermarked. Local print.



20 sucres

### 7.4 HUAQUILLAS

Cantonal Head: Huaquillas.

Area: 76 km<sup>2</sup>.

Population: 40,300.

1982-1988. Arms of Huaquillas. Perf. 13 x 13 1/4. Litho. Watermark Arms of Ecuador. Printed by Instituto Geografico Militar.



5 sucres

10 sucres



20 sucres

100 sucres

1,000 sucres



## 8 PROVINCE OF ESMERALDAS



Atacames  
 Eloy Alfaro  
 Esmeraldas  
 Muisne  
 Quininde  
 Rio Verde  
 San Lorenzo

### 8.1 ESMERALDAS

Cantonal Head: Esmeraldas.

Area: 1,387 km<sup>2</sup>.

Population: 157,800.

1974-1988. Arms of Esmeraldas. Perf. 13 x 13 1/4. Litho. Watermark Arms of Ecuador.  
 Printed by Instituto Geografico Militar.



1 sucre



2 sucres



3 sucres



5 sucres



10 sucres



10 Sucres



50 sucres



8.1 ESMERALDAS



I. Municipalidad de Esmeraldas  
ESMERALDAS - ECUADOR

TESORERIA

Nº 0867

VALOR: \$ 10,00




Sr. Ing.  
DIRECTOR DE O.O.P  
Ciudad.-

Request.  
Document franked with 50 sucres stamp. April 19, 1988

De mis consideraciones:

Per medio de la presente solicite a Ud.,  
se me conceda el correspondiente Permiso de Construcción de mi  
vivienda a construirse en la calle Flex Alfaro entre la Juan



*Certificate of Cadastral Value.*  
*Document franked with 50 Sucres (19) stamp. September 30, 1988*

de Catástros



## 9 PROVINCE OF GALAPAGOS



Isabela  
Santa Cruz  
San Cristóbal

### 9.1 SAN CRISTOBAL

Cantonal Head: Puerto Baquerizo Moreno.

Area: 827 km<sup>2</sup>.

Population: 5,700.

1974. Arms of San Cristóbal. Perf. 13. Litho. Unwatermarked. Local print.



50 centavos



1 Sucre



*Double perforation at top, imperforated at left.*

2000. Arms of San Cristóbal. Perf. 13 x 13 1/4. Litho. Watermark Arms of Ecuador.  
Printed by Instituto Geografico Militar.



80 centavos



9.1 SAN CRISTOBAL



1 sucre stamp showing a Galapagos Islands iguana.  
Both perf. variants on right border:  $10\frac{1}{2}$  and  $12\frac{1}{2}$ .



9.2 SANTA CRUZ

Cantonal Head: Puerto Ayora.

Area: 1,871 km<sup>2</sup>.

Population: 11,400.



I. MUNICIPALIDAD DE SANTA

PTO. AYORA - SANTA CRUZ  
GALAPAGOS - ECUADOR

CERTI  
este

El in  
ción



Betty de Herrera  
TESORERA.

MUNICIPIO DE SANTA CRUZ

T E S O R E R

CERTIFICO: Que I Luz Bonaiica Brito

a este Municipio por ningún conc

Por lo tanto puede hacer uso de la

Puerto Ayora, 16 de ju

I. Municipalidad Santa Cruz  
MERCEDES CARVAJAL

TESORERA

Certificate of not owe taxes to the Municipality.  
Document franked with 10 Sucres an 20 Sucres stamps, July 16, 1987



Certificate of not owe taxes to the Municipality.  
Document franked with 1 Sucre (2) and 5 Sucres stamps,  
for a 7 sucres tax. November 6, 1980



# 10 PROVINCE OF GUAYAS



- |                      |               |
|----------------------|---------------|
| Alfredo Baquerizo M. | Milagro       |
| Balao                | Naranjal      |
| Balzar               | Naranjito     |
| Colimes              | Nobol         |
| Daule                | Palestina     |
| Duran                | Playas        |
| El Empalme           | Pedro Carbo   |
| El Triunfo           | Samborondón   |
| <b>Guayaquil</b>     | Santa Lucía   |
| Gral. A. Elizalde    | Simón Bolívar |
| Isidro Ayora         | Urbina Jado   |
| Lomas de Sargentillo | Yaguachi      |
| Marcelino Maridueña  |               |

## 10.1 GUAYAQUIL

Cantonal Head: Guayaquil.

Area: 4,265 km<sup>2</sup>.

Population: 2 039,800.

1904-1905. Arms of Ecuador. Rough perf. Litho. Unwatermarked.



1958. José Joaquín de Olmedo. Perf. 12. Litho. Local print.





## 10.1 GUAYAQUIL

1962-1970. Municipal Library / Municipal Palace. Perf. 12. Litho. Local print.



1966-1972. Arms of Guayaquil. Perf. 10 1/2. Litho. Unwatermarked. Local print.



1971-1977. Chief Guayas and Quil. Perf. 12. Litho. Unwatermarked. Local print.



1971-1974. Arms of Guayaquil. Perf. 12. Litho. Unwatermarked. Local print.





## 10.1 GUAYAQUIL

1975-1990. Arms of Guayaquil. Perf. 12. Litho. Unwatermarked. Local print.



1 sucre



1 sucre



1 sucre



40 centavos



1 sucre



3 sueres



5 sueres



25 sueres



50 sueres



100 sueres

### 10.1.1 CONSTRUCCIONES ESCOLARES

1958-1966. Star. Perf. 12. Litho. Unwatermarked. Local print.



40 centavos



40 centavos



40 centavos



40 centavos



## 10.1.1 CONSTRUCCIONES ESCOLARES

1970-1977. Arms of Guayaquil. Perf. 12. Litho. Unwatermarked. Local print.



## 10.2 BALZAR

Cantonal Head: Balzar.

Area: 1,141 km<sup>2</sup>.

Population: 48,500.

1968-1976. Arms of Balzar. Perf. 11. Litho. Unwatermarked. Local print.





### 10.3 COLIMES

Cantonal Head: Colimes.

Area: 690 km<sup>2</sup>.

Population: 21,100.

1992. Arms of Ecuador. Perf. 13 ¼ x 13. Litho. Watermark Arms of Ecuador.  
Printed by Instituto Geografico Militar.



50 sucres

100 sucres

*Coat of Arms of Ecuador*

### 10.4 DAULE

Cantonal Head: Daule.

Area: 518 km<sup>2</sup>.

Population: 21,100.

1992. Arms of Daule. Rouletted 6 ½. Litho. Unwatermarked. Local print.



1,000 sucres

### 10.5 DURAN

Cantonal Head: Eloy Alfaro.

Area: 263 km<sup>2</sup>.

Population: 178,800.

1994. Arms of Durán. Imperf. Typo/Litho. Unwatermarked. Local print.



300 sucres

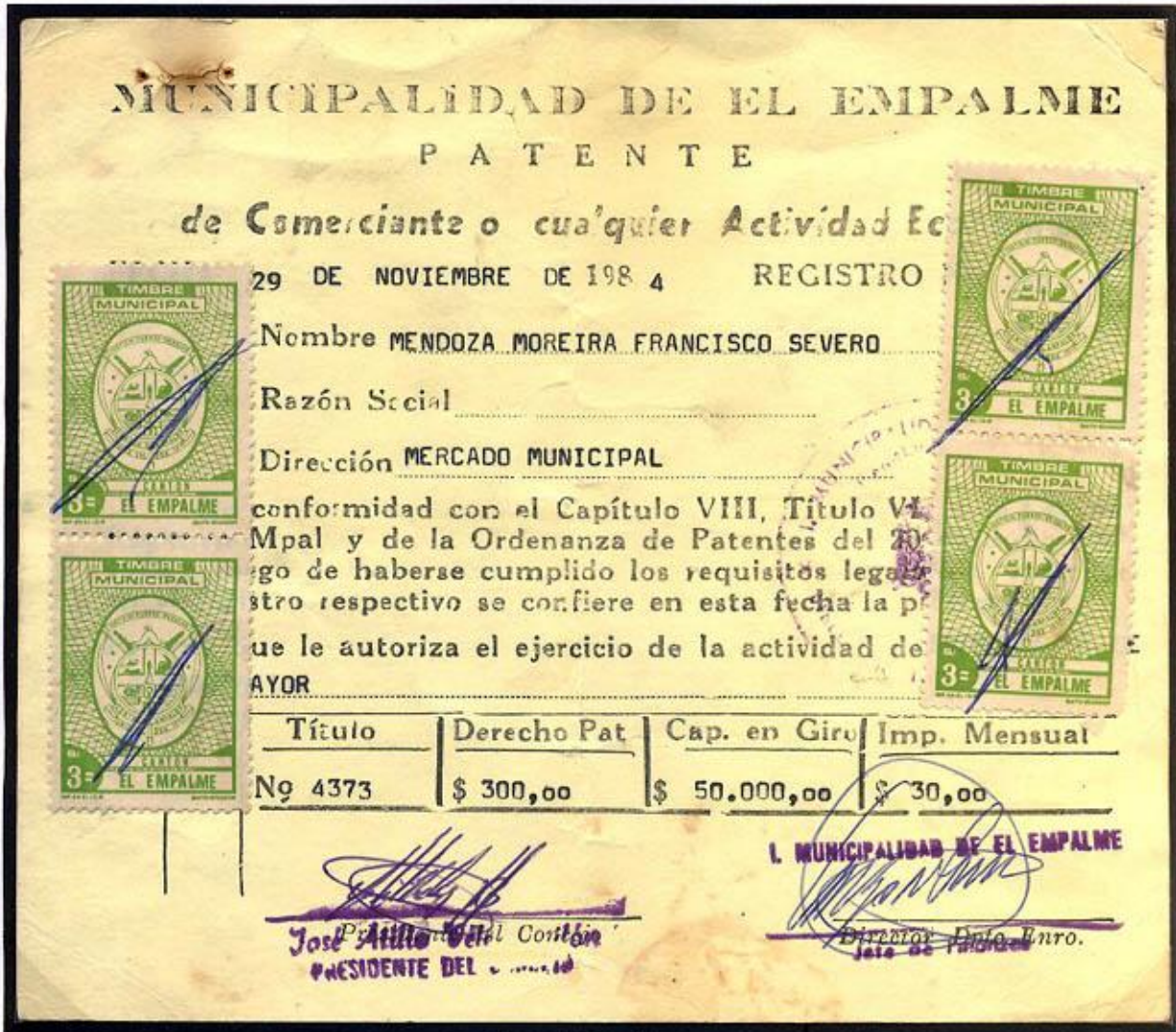
500 sucres



### 10.6 EL EMPALME

Cantonal Head: Eloy Alfaro.  
 Area: 996 km<sup>2</sup>.  
 Population: 64,800.

1976-1984. Arms of El Empalme. Perf. 13 x 13 1/4. Litho. Watermark Arms of Ecuador.  
 Printed by Instituto Geografico Militar.



Patent of salesman.

Document franked with 3 sucres stamp (4) for a 12 sucres tax. November 29, 1984.

### 10.7 NOBOL

Cantonal Head: Nobol.  
 Area: 105 km<sup>2</sup>.  
 Population: 14,800.

1994. Arms of Ecuador. Rouletted 6 1/2. Litho. Unwatermarked. Local print.



1,000 sucres



## 10.8 MILAGRO

Cantonal Head: Milagro.

Area: 381 km<sup>2</sup>.

Population: 140,200.

1968. Arms of Milagro. Rough perf. Litho. Unwatermarked. Local print.



50 centavos

3 sucres

50 sucres in 3 sucres



*Double perforation, imperforated between*



*Triple perforation*



*Imperforated between*

## 10.7 URVINA JADO

Cantonal Head: Nobol.

Area: 105 km<sup>2</sup>.

Population: 14,800.

1968. Arms of Urvina Jado. Perf. 10 1/2. Typo. Unwatermarked. Local print.





# 11 PROVINCE OF IMBABURA



Antonio Ante  
Cotacachi  
Ibarra  
Otavalo  
Pimampiro  
San Miguel de Urcuqui

## 11.1 IBARRA

Cantonal Head: Ibarra.  
Area: 1,162 km<sup>2</sup>.  
Population: 153,300.

1983-2002. Arms of Ibarra. Perf. 11. Litho. Unwatermarked. Local print.



50 centavos

1 sucre

2 sucres

5 sucres



*Imperforated between*



50 centavos

1 sucre

50 centavos



12 centavos

20 centavos

20 centavos



## 11.2 ANTONIO ANTE

Cantonal Head: Antonio Ante.

Area: 61 km<sup>2</sup>.

Population: 36,100.

1990-1998. Arms of Antonio Ante. Perf. 13 x 13 ¼. Litho. Watermark Arms of Ecuador.  
Printed by Instituto Geografico Militar.



10 sucres

10 sucres

10 sucres

12.50 sucres

12.50 sucres



50 sucres

60 sucres

60 sucres

100 sucres

300 sucres

## 11.3 COTACACHI

Cantonal Head: Cotacachi.

Area: 1,817 km<sup>2</sup>.

Population: 37,300.

1990-1998. Arms of Cotacachi. Perf. 13 x 13 ¼. Litho. Watermark Arms of Ecuador.  
Printed by Instituto Geografico Militar.



2 sucres in 1 sucre

1.000 in 100 sucres

20 sucres

50 sucres

100 sucres



## 11.4 OTAVALO

Cantonal Head: Otavalo.

Area: 458 km<sup>2</sup>.

Population: 90,200.

2000. Arms of Otavalo. Perf. 13 x 13 ¼. Litho. Watermark Arms of Ecuador.  
Printed by Instituto Geografico Militar.



20 centavos

1 dólar

2002. Arms of Otavalo. Perf. 9 ½. Litho. Self-adhesive. Local print.



40 centavos

## 11.5 PIMAMPIRO

Cantonal Head: Pimampiro.

Area: 458 km<sup>2</sup>.

Population: 90,200.

1994. Arms of Pimampiro. Perf. 9 ½. Litho. Unwatermarked. Local print.



100 sucres

300 sucres

500 sucres



## 11.6 SAN MIGUEL DE URUCQUI

Cantonal Head: Urcuquí.

Area: 661 km<sup>2</sup>.

Population: 14, 400.

1986-2002. Arms of Otavalo. Perf. 13 x 13 1/4. Litho. Watermark Arms of Ecuador.  
Printed by Instituto Geografico Militar.



2.50 sucres

10 sucres

60 sucres



200 sucres

500 sucres

1,000 sucres

1,000 sucres

5,000 sucres



40 centavos

1 dólar



20 centavos

40 centavos

40 centavos

1 dólar



## 12 PROVINCE OF LOJA



Calvas	Olmedo
Catamayo	Paltas
Celica	Pindal
Chaguarpamba	Puyango
Espíndola	Quilanga
Gonzanamá	Saraguro
<b>Loja</b>	Sozoranga
Macará	Zapotillo

### 12.1 GONZANAMA

Cantonal Head: Gonzanamá.

Area: 688 km<sup>2</sup>.

Population: 15,100.

1966. Arms of Gonzamá. Sewing machine perf. 8 1/2. Typo. Unwatermarked. Local print.



50 centavos



Imperforated

### 12.2 SOZORANGA

Cantonal Head: Sozoranga.

Area: 398 km<sup>2</sup>.

Population: 8,100.

1998. Arms of Sozoranga. Imperf. Die Cut. Typo. Unwatermarked. Local print.





## 13 PROVINCE OF LOS RIOS



Baba  
**Babahoyo**  
 Buena Fe  
 Mocache  
 Montalvo  
 Palenque

Pueblo Viejo  
 Quevedo  
 Urdaneta  
 Valencia  
 Ventanas  
 Vinces

### 13.1 BABAHOYO

Cantonal Head: Babahoyo.

Area: 1,029 km<sup>2</sup>.

Population: 132,900.

1960-1966. Arms of Babahoyo. Perf. 11. Litho. Unwatermarked. Local print.



10 centavos



1 sucre

### 13.2 QUEVEDO

Cantonal Head: Quevedo.

Area: 351 km<sup>2</sup>.

Population: 139,800.

1966-1994. Typo/Litho. Unwatermarked. Local print.



1 sucre  
*banana tree*



10 sucres



600 sucres



### 13.3 BUENA FE

Cantonal Head: Buena Fé.

Area: 604 km<sup>2</sup>.

Population: 47,700.

1996-2000. Arms of Buena Fé. Perf 9 1/2 / Imperf. Unwatermarked. Local print.



2.000 sucres



5,000 sucres



5,000 sucres

Different currency symbols: S/. y \$



1 dólar



# 14 PROVINCE OF MANABI



- |               |              |
|---------------|--------------|
| Bolivar       | Paján        |
| Chone         | Pedernales   |
| El Carmen     | Pichincha    |
| Flavio Alfaro | Portoviejo   |
| Jama          | Puerto López |
| Jaramijó      | Rocafuerte   |
| Jipijapa      | San Vicente  |
| Junín         | Santa Ana    |
| Manta         | Sucre        |
| Montecristi   | Tosagua      |
| Olmedo        | 24 de Mayo   |

## 14.1 MANTA

Cantonal Head: Manta.  
Area: 277 km<sup>2</sup>.  
Population: 192,400.

2000. Arms of Manta. Perf. 11. Litho. Unwatermarked. Local print.



1 sucre



2 sucres

## 14.2 PAJAN

Cantonal Head: Paján.  
Area: 720 km<sup>2</sup>.  
Population: 36,100.

1986. Arms of Paján. Imperf. Die cut. Typo. Unwatermarked. Local print.



10 sucres



# 15 PROVINCE OF MORONA-SANTIAGO



Gualaquiza	Palora
Huamboya	San Juan
Limón	Bosco
Indanza	Santiago
Logroño	Sucua
<b>Morona</b>	Taisha
Pablo Sexto	Tiwintza

## 15.1 MORONA

Cantonal Head: Macas.

Area: 3,357 km<sup>2</sup>.

Population: 31,400.

1966. Arms of Morona. Perf. 11 1/2. Litho. Unwatermarked. Local print.



50 centavos

1 sucre

2 sucres

1976. Arms of Morona. Perf. 12. Litho. Unwatermarked.  
Printed by Instituto Geografico Militar.



2 sucres

3 sucres

5 sucres



# CONCEJO MUNICIPAL DE MORONA CERTIFICADO DE NO ADEUDAR AL MUNICIPIO

Nº 2365

### DATOS DE IDENTIFICACION DEL SOLICITANTE

Apellidos:	Paterno	Materno	Nombres	
	Andrade	Polo	Esteban Carlos	
Cédulas	Identidad	Tributaria	Libreta Militar	Nacionalidad
	010114535-7	011-892		Ecuatoriana
Domicilio	Ciudad	Calle y Nº		
	Euenca	Benigno Cordero y 27 Filas		
C. Notación # = 2.209				
Firma del Solicitante		Fecha de Presentación		
<i>[Signature]</i>		Macas a 8 de Mayo de 1985		

### LA TESORERIA MUNICIPAL DE MORONA

CERTIFICA:— Que el solicitante no adeuda a la fecha cantidad alguna en lo que se refiere a impuestos municipales.

ESTE CERTIFICADO ES VALIDO POR QUINCE DIAS.

Fecha Mayo 8-1-1985



NOTA:— No es válido el certificado si tiene borriones o enmendaduras.

Request.

Document franked with 2 sucres (2) and 3 sucres (2) stamps, for a 10 sucres tax. May 8, 1985



## 15.2 LIMON INDANZA

Cantonal Head: Limón.

Area: 1,944 km<sup>2</sup>.

Population: 10,200.

1976. Arms of Limón Indanza. Perf. 12 ½. Litho. Unwatermarked.  
Printed by Instituto Geografico Militar.



50 centavos



1 sucre



3 sucres



50 centavos. Full sheet of 25 with preprinting paper fold.





### 15.3 SANTIAGO DE MENDEZ

Cantonal Head: Santiago de Méndez.

Area: 1,688 km<sup>2</sup>.

Population: 8,800.

1976-1998. Arms of Santiago de Méndez. Perf. 13 x 13 ¼. Litho. Watermark Arms of Ecuador.  
Printed by Instituto Geografico Militar.



2 sucres



10 sucres



50 sucres



100 sucres



500 sucres



1,000 sucres



5,000 sucres



10,000 sucres



20,000 sucres



50,000 sucres

### 15.4 SUCUA

Cantonal Head: Sucúa.

Area: 916 km<sup>2</sup>.

Population: 14,500.

1990. Arms of Sucúa. Perf. 13 x 13 ¼. Litho. Watermark Arms of Ecuador.  
Printed by Instituto Geografico Militar.



50 sucres



## 16 PROVINCE OF NAPO



Archidona  
 Carlos Julio Arosemena Tola  
 El Chaco  
 Quijos  
 Tena

### 16.1 TENA

Cantonal Head: Tena.  
 Area: 4,860 km<sup>2</sup>.  
 Population: 46,100.

2000. Arms of San Jose de Chimbo. Perf. 13 x 13 1/4. Litho. Watermark Arms of Ecuador.  
 Printed by Instituto Geografico Militar.



1,50% SMV

12% SMV

### 16.2 QUIJOS

Cantonal Head: Baeza.  
 Area: 1,529 km<sup>2</sup>.  
 Population: 5,600.

1974-2000. Arms of Quijos. Perf. 12 / Self-adhesive die cut. Local print.



5 sucres



5 sucres



(1 dólar)



Proof without control number



# 18 PROVINCE OF PASTAZA



Arajuno  
Mera  
**Pastaza**  
Santa Clara

## 18.1 PASTAZA

Cantonal Head: Puyo.

Area: 18,418 km<sup>2</sup>.

Population: 45,600.

1966. Arms of Pastaza. Perf. 11 1/2. Litho. Unwatermarked. Local print.



1 sucre



2 sucres

1976-1996. Arms of Pastaza. Perf. 11 1/2. Litho. Unwatermarked.  
Printed by Instituto Geografico Militar.



2 sucres



5 sucres



200 sucres



200 sucres



1,000 sucres



## 18.1 PASTAZA

1996-1998. Arms of Pastaza. Perf. 13 x 13 ¼. Litho. Watermark Arms of Ecuador.  
Printed by Instituto Geografico Militar.



2000. Arms of Pastaza. Perf. 13 x 13 ¼. Litho. Watermark Arms of Ecuador.  
Printed by Instituto Geografico Militar.





## 18.2 MERA

Cantonal Head: Mera.

Area: 524 km<sup>2</sup>.

Population: 8,100.

1989. Arms of Mera. Perf. 13 x 13 ¼. Litho. Watermark Arms of Ecuador.  
Printed by Instituto Geografico Militar.



10 sucres

50 sucres

100 sucres

500 sucres

1991. Arms of Mera. Perf. 13 x 13 ¼. Litho. Watermark Arms of Ecuador.  
Printed by Instituto Geografico Militar.



5,000 sucres

10,000 sucres

20,000 sucres

50,000 sucres

2000. Arms of Mera. Perf. 13 x 13 ¼. Litho. Watermark Arms of Ecuador.  
Printed by Instituto Geografico Militar.



80 centavos

2 dólares

5 dólares

10 dólares



## 19 PROVINCE OF PICHINCHA



Cayambe  
 Mejía  
 Pedro Moncayo  
 Pedro Vicente Maldonado  
 Puerto Quito  
 Rumiñahui  
 San Miguel de Los Bancos  
 Santo Domingo  
 Quito

### 19.1 QUITO

Cantonal Head: Quito.  
 Area: 4,253 km<sup>2</sup>.  
 Population: 1 839,00.

1911. Arms of Quito. Perf. 12. Litho. Unwatermarked.  
 Printed by El Comercio, Quito.



10 centavos

30 centavos

40 centavos

1951. Arms of Quito. Perf. 11 ½. Litho. Unwatermarked.



5 sucres

*Inscripción de Tenancy*

1966. Map of Ecuador. Perf. 14. Litho. Unwatermarked. Printed by Heraclio Fournier, Vitoria.



50 centavos

2 sucres



## 19.1 QUITO

1974. Arms of Quito. Perf. 12 1/2. Litho. Unwatermarked.



2 sucres

5 sucres

1976. Arms of Quito. Perf. 11 1/2. Litho. Unwatermarked.  
Printed by Instituto Geografico Militar.



1 sucre

2 sucres



5 sucres

20 sucres

100 sucres

1974-1976. Arms of Quito. Perf. 11 1/2 / 13. Litho. Unwatermarked.  
Printed by Instituto Geografico Militar.



100 sucres

150 sucres

*Sanitary permit tax*



# 19.1 QUITO

1978-2000. Arms of Quito. Perf. 13 x 13 1/4. Litho. Watermark Arms of Ecuador.  
 Printed by Instituto Geografico Militar.



2 sucres

5 sucres

5 sucres

10 sucres



20 sucres

20 sucres

30 sucres

40 sucres



50 sucres

50 sucres

100 sucres

1.000 sucres



100 sucres

500 sucres

1,000 sucres

2,000 sucres

20 centavos



## 19.2 CAYAMBE

Cantonal Head: Cayambe.

Area: 1,185 km<sup>2</sup>.

Population: 69,900.

1974. Arms of Cayambe. Perf. 11 1/2. Typo. Unwatermarked. Local print.



10 sucres

1974-1980. Arms of Cayambe. Rouletted 9 1/2. Litho. Unwatermarked. Local print.



10 sucres



20 sucres



60 sucres

1980-1986. Arms of Cayambe. Perf. 9 1/2 / 11 1/4. Litho. Unwatermarked. Local print.



20 sucres



50 sucres



100 sucres

1990-1994. Arms of Cayambe. Imperf. Die cut. Litho. Self-adhesive.



150 sucres



660 sucres



700 sucres



700 sucres




## 19.2 CAYAMBE

1995-2002. Arms of Cayambe. Imperf. Die cut. Litho. Self-adhesive.



750 sucres



850 sucres



950 sucres



2,000 sucres



2,000 sucres



50 centavos



50 centavos

## 19.3 PEDRO MONCAYO

Cantonal Head: Tabacundo.

Area: 374 km<sup>2</sup>.

Population: 25,600.

1999-2002. Arms of Pedro Moncayo. Perf. 13 x 13 ¼. Litho. Watermark Arms of Ecuador.  
Printed by Instituto Geografico Militar.



40 centavos



40 centavos



#### 19.4 PEDRO VICENTE MALDONADO

Cantonal Head: Pedro Vicente Maldonado.

Area: 537 km<sup>2</sup>.

Population: 10,100.

1998. Sun. Perf. 13 x 13 ¼. Litho. Watermark Arms of Ecuador.  
Printed by Instituto Geografico Militar.



2.500 Sucres

#### 19.5 RUMIÑAHUI

Cantonal Head: Sangolquí.

Area: 197 km<sup>2</sup>.

Population: 65,900.

1973. Arms of Rumiñahui. Perf. 12 ½. Litho. Unwatermarked.  
Printed by Instituto Geografico Militar.



8 sucres



16 sucres

2000. Arms of Rumiñahui. 13 x 13 ¼. Litho. Watermark Arms of Ecuador.  
Printed by Instituto Geografico Militar.



40 centavos



# 19.6 SAN MIGUEL DE LOS BANCOS

Cantonal Head: San Miguel de Los Bancos

Area: 1,330 km<sup>2</sup>.

Population: 10,800.

1990-2000. Arms of San Miguel de Los Bancos. Perf. 12 1/2. Litho. Watermark Arms of Ecuador.  
Printed by Instituto Geografico Militar.



500 sucres



2.500 sucres



50 centavos



## FORMULARIO P. D. C.

ION DE  
PUBLICAS

..... a ..... de ..... de 19.....

La Dirección de Obras Públicas Municipales, conceda permiso definitivo al Sr.

DA

para que continúe la construcción de lo aprobado según el Permiso Provisional N° .....

de .....

Informe de Planos N° ..... de .....

Profesional responsable de la Construcción de la escritura .....

Licencia Profesional N° .....

Pago Tasa Aprobación Planos N° ..... Por S/ .....

Pago Fondo de Garantía N° ..... Por S/ .....

Area de Construcción = ..... M2. ....

OBSERVACIONES: .....

## A CLARACION :

*Construction permit form.*

*Document franked with 500 sucres stamp (4) for a 2,000 sucres tax. 1993.*



## 20 PROVINCE OF SANTA ELENA



La Libertad  
Salinas  
Santa Elena

### 20.1 SANTA ELENA

Cantonal Head: Santa Elena.

Area: 3,744 km<sup>2</sup>.

Population: 111,700.

1966. Valdivia archaeological pottery. Perf. 12 ½. Litho. Unwatermarked. Local print.



50 centavos



1 sucre



2 sucres



3 sucres

1974. Valdivia archaeological pottery. Perf. 11 ½. Litho. Unwatermarked. Local print.



1 sucre



2 sucres



3 sucres



5 sucres



## 20.2 SALINAS

Cantonal Head: Salinas.

Area: 59 km<sup>2</sup>.

Population: 49,600.

1966-1990. Arms of Salinas. Litho. Watermark Arms of Ecuador.  
Printed by Instituto Geografico Militar.



50 centavos



10 sucres



100 sucres



100 sucres



8 cada en el sector La Ensenada de esta cabecera cantonal, de conformidad con  
 9 la siguiente demostración y AVALUO COMERCIAL :  
 10 La Ensenada.-Manzana No.38.-Solar No.10.-250,00 m2 .....S/. 10.416,67  
 11 Muro perimetral de piedra base ..... " 4.583,33  
 12 TOTAL DEL AVALUO COMERCIAL : ..... S/. 15.000,00  
 13 SON : QUINCE MIL 00/100 SUCRES.

14 Es todo cuanto púedese informar en mérito de los antecedentes.  
 15 Salinas, a veintisiete de abril de mil novecientos sesentisiete .

17 José Pacheco



Certificate of Cadastral Value.

Document franked with 1 sucre stamp (3) for a 3 sucres. April 27, 1967



## 21 PROVINCE OF SANTO DOMINGO DE LOS TSACHILAS



Santo Domingo de Los Colorados

### 21.1 SANTO DOMINGO DE LOS COLORADOS

Cantonal Head: Santo Domingo de Los Colorados.

Area: 3,484 km<sup>2</sup>.

Population: 287,100.

1966. Tsachila (Colorado) native. Perf. 11. Litho. Unwatermarked. Local print.



50 centavos

1 sucre

2 sucres

1976. Arms of Santo Domingo. Perf. 12. Litho. Unwatermarked.  
Printed by Instituto Geografico Militar.



6 sucres

1990-2000. Arms of Santo Domingo. Perf. 13 x 13 ¼. Litho. Watermark Arms of Ecuador.  
Printed by Instituto Geografico Militar.



100 sucres

1 dólar



## 22 PROVINCE OF SUCUMBIOS



Cascales  
Cuyabeno  
Gonzalo Pizarro  
Putumayo  
**Lago Agrio**  
Sucumbios  
Shushufindi

### 22.1 GONZALO PIZARRO

Cantonal Head: Lumbaquí.

Area: 2,269 km<sup>2</sup>.

Population: 7,100.

1988. Arms of Gonzalo Pizarro. Perf. 13 x 13 1/4. Litho. Watermark Arms of Ecuador.

Printed by Instituto Geografico Militar.



## I. Concejo Municipal de Gonzalo Pizarro

### Dirección Financiera

### PATENTE ANUAL 1991

De Comerciantes, Industriales, o por el Ejercicio  
de Actividades de Orden Económico

REGISTRO No. 0003

Nombre: Cruz Fany CEDULA: \_\_\_\_\_  
Categoría Social: kiosco RUC: \_\_\_\_\_  
Dirección: vía Quito - Nueva Loja

Conformidad con la Ley de Régimen Municipal y la Ordenanza del Impuesto Patentes Municipales y luego de haberse cumplido con los requisitos legales inscrito en el respectivo Registro, se confiere en esta fecha la presente Patente de Autorización que le autoriza el ejercicio de la actividad de kiosco

Capital en giro

S/. 400,00  
Valor Patente Anual

S/. 80x12=2.640,00  
Valor Impuesto Mensual

Jefe Financiero

Tesorero

Patent of salesman.

Document franked with 10 sucres, 20 sucres (2) and 50 sucres stamps for a 100 sucres tax. 1991.



## 23 PROVINCE OF TUNGURAHUA



Ambato	Quero
Baños de Agua Santa	San Pedro de Pelileo
Cevallos	Santiago de Pillaro
Mocha	Tisaleo
Patate	

### 23.1 AMBATO

Cantonal Head: Ambato .

Area: 998 km<sup>2</sup>.

Population: 287,300.

1972. Arms of Ambato. Perf. 11. Litho. Unwatermarked. Local print.



1 sucre

10 sucres

1974-1979. Arms of Ambato. Perf. 12½/13. Litho. Unwatermarked. Printed by Instituto Geografico Militar.



1 sucre

2 sucres

3 sucres

5 sucres



1 sucre

3 sucres

5 sucres

10 sucres

50 sucres



## 23.1 AMBATO

1980-2002. Arms of Ambato. Perf. 13 x 13 ¼. Litho. Watermark Arms of Ecuador.  
Printed by Instituto Geografico Militar.



1 sucre



1 sucre



3 sucres



3 sucres



5 sucres



5 sucres



10 sucres



10 sucres



50 sucres



70 sucres



400 sucres



5,000 sucres



10,000 sucres



2 centavos



2 centavos



20 centavos



40 centavos



23.1 AMBATO



Contract.  
Document franked with 5 sucres (2) and 100 sucres (140)  
stamps for a 14,010 sucres fee. December 30, 1986.



## 23.2 BAÑOS DE AGUA SANTA

Cantonal Head: Baños.

Area: 1,071 km<sup>2</sup>.

Population: 16,200.

1966-1974. Arms of Baños. Imperf. / Perf. 11. Litho. Unwatermarked. Local print.



1 sucre



5 sucres

1986-1994. Portraits. Perf. 13 x 13 ¼. Litho. Watermark Arms of Ecuador.

Printed by Instituto Geografico Militar.



20 sucres

*Julio Cañar, artist*



50 sucres

*Plutarco Herdoiza, teacher*



100 sucres

*Oscar Efrén Reyes, historian*



100 sucres



100 sucres

## 23.3 CEVALLOS

Cantonal Head: Cevallos.

Area: 21 km<sup>2</sup>.

Population: 6,900.

1986-1998. Perf. 13 ¼ x 13. Litho. Watermark Arms of Ecuador.

Printed by Instituto Geografico Militar.



10 sucres  
*Apple*



50 sucres  
*Railway station*



100 sucres  
*Municipal building*



10,000 sucres  
*Apple*



### 23.4 PATATE

Cantonal Head: Patate.

Area: 322 km<sup>2</sup>.

Population: 11,800.

1996-2001. Arms of Patate. Perf. 13 ¼ x 13. Litho. Watermark Arms of Ecuador.  
Printed by Instituto Geografico Militar.



### 23.5 MOCHA

Cantonal Head: Mocha.

Area: 96 km<sup>2</sup>.

Population: 6,400.

1984-2002. Arms of Mocha. Perf. 13 x 13 ¼. Litho. Watermark Arms of Ecuador.  
Printed by Instituto Geografico Militar.



### 23.6 PILLARO.

Cantonal Head: Pillaro.

Area: 421 km<sup>2</sup>.

Population: 35,100.

1988-2001. Chief Rumiñahui. Perf. 13 x 13 ¼. / 13 ¼ x 13. Litho. Watermark Arms of Ecuador.  
Printed by Instituto Geografico Militar.





## 24 PROVINCE OF ZAMORA-CHINCHIPE



Centinela del C6ndor  
Chichipe  
El Pangui  
Nangaritza  
Palanda

Paquisha  
Yacuambi  
Yanzatza  
Zamora

### 24.1 ZAMORA

Cantonal Head: Zamora.

Area: 1,780 km<sup>2</sup>.

Population: 20,000.

1966-1974. Arms of Zamora. Imperf. Typo. Unwatermarked. Local print.



2 sucres



3 sucres



10 sucres



10 sucres

1980-2000. Arms of Zamora. Perf. 13 x 13 1/4. Litho. Watermark Arms of Ecuador.  
Printed by Instituto Geografico Militar.



10 sucres



20 sucres



100 sucres



5,000 sucres



1 d6lar



## 24.2 EL PANGUI

Cantonal Head: El Panguí.

Area: 530 km<sup>2</sup>.

Population: 7,500.

1997. Flag and Arms of El Panguí, Arms of Ecuador. Perf. 13 x 13 ¼. Litho. Watermark Arms of Ecuador.  
Printed by Instituto Geografico Militar.



1,000 sucres

5,000 sucres

10,000 sucres

2002. Flag and Arms of El Panguí. Perf. 11. Litho. Self-adhesive.



Full strip of five: 10 centavos + 25 centavos + 50 centavos + 1 dólar + 5 dolares

## 24.3 CENTINELA DEL CONDOR

Cantonal Head: Zumbi.

Area: 747 km<sup>2</sup>.

Population: 7,300.

1999. Arms of Centinela del Condor. Perf. 13 x 13 ¼. Litho. Watermark Arms of Ecuador.  
Printed by Instituto Geografico Militar.



20 centavos

40 centavos

60 centavos

1 dólar

5 dólares



## 24.4 NAGARITZA

Cantonal Head: Guaizimi.

Area: 1,754 km<sup>2</sup>.

Population: 4,800.

1990-2001. Arms of Nangaritza. Perf. 13 x 13 1/4. Litho. Watermark Arms of Ecuador.  
Printed by Instituto Geografico Militar.



500 sucres

2,000 sucres

10 centavos

20 centavos

50 centavos


## 24.5 YACUAMBI

Cantonal Head: 28 de Mayo.

Area: 1,114 km<sup>2</sup>.

Population: 5,300.

1966. Arms of Yacuambi. Imperf. Typo. Unwatermarked. Local print.



1 sucre

50 centavos  
*Tete-beche*

2 sucres  
*Tete-beche*

2 sucres  
Misprint



## 24.5 YACUAMBI

2004. Arms of Yacuambi. Perf. 11. Litho. Unwatermarked. Printed by Editorial Zamora, Zamora.



40 centavos

## 24.6 YANZATZA

Cantonal Head: Yanzatza.

Area: 1,180 km<sup>2</sup>.

Population: 14,600.

1966. Municipal Building. Imperf. Typo. Perf. 13 ¼ x 13. Litho. Watermark Arms of Ecuador. Printed by Instituto Geografico Militar.



50 sucres



60 sucres



70 sucres



80 sucres



90 sucres



100 sucres



200 sucres